

Field Botany Field Trip THURSDAY, Sept. 10, 2009

12:45 – 3:20 PM

Wear old, covered shoes [no open toes], long pants [no shorts]. Bring key and note cards. Dress for other weather conditions.

Turkey Creek Wetland

Start:

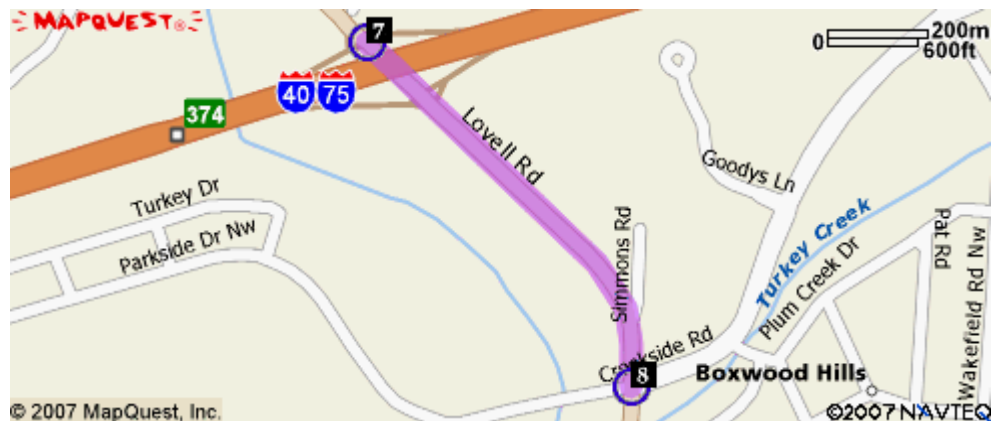
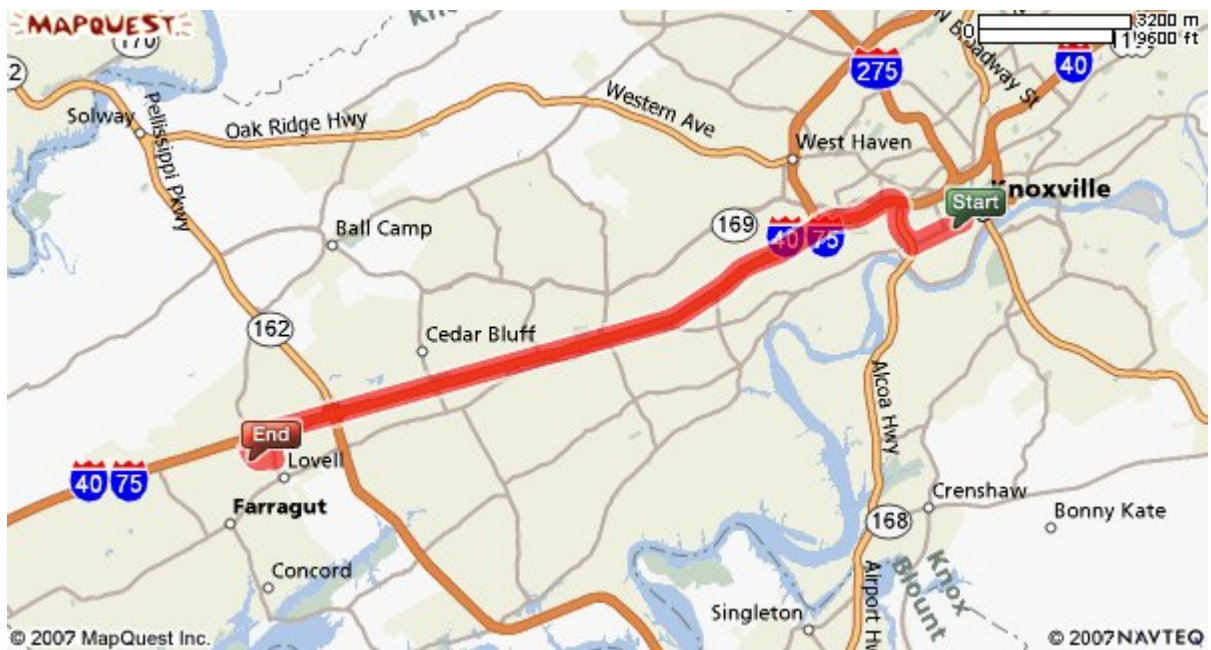
White Ave Biology Annex

Knoxville, TN 37916, US



End:

Turkey Creek:

Lovell Rd. at Parkside Dr, Knoxville, TN 37934, US





Maneuvers		Distance
	1: Start out going NORTHEAST on WHITE AVE toward 14TH ST.	<0.1 miles
	2: Turn RIGHT onto 13TH ST SW.	<0.1 miles
	3: Turn RIGHT onto W CUMBERLAND AVE SW / US-11 / US-70 / TN-1. Continue to follow US-11 / US-70 / TN-1.	0.9 miles
	4: Merge onto ALCOA HWY / US-129 N / TN-115 N / TN-73 N toward I-40 / I-75.	0.6 miles
	5: Merge onto I-40 W toward NASHVILLE / I-75 S / CHATTANOOGA.	11.8 miles
	6: Take the TN-131 S exit- EXIT 374.	0.3 miles
	7: Turn LEFT onto LOVELL RD / TN-131.	0.5 miles
	8: Turn RIGHT onto PARKSIDE DR NW.	0.4 miles
	9: End at Salsarita's Turkey Creek: 10919 Parkside Dr, Knoxville, TN 37934, US	